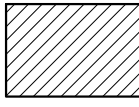
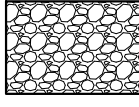

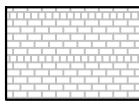

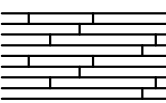
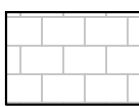
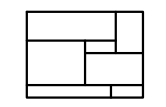

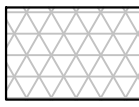


GENERAL LANDSCAPE NOTES

13. ALL PLANTING AREAS SHALL BE IRRIGATED. DETAILED IRRIGATION PLAN WILL BE PROVIDED FOR PERMITTING APPROVAL.

SYMBOL	DESCRIPTION	PATTERN (N.T.S.)
	DECORATIVE ROCK TYPE 1: DECOMPOSED GRANITE, OCHRE COLOR	N/A
	DECORATIVE ROCK TYPE 2: 1'-3" DIA. RIVER ROCK, MULTI-COLOR (GRAY RANGE)	N/A
	COMPOSITE WOOD DECK	N/A
	CROSSWALK / CURB RAMP LANDING STAMPED CONCRETE: STAINED RED	MATCH OLD TOWN/ CITY STDS
	DECORATIVE PAVING 1 STAMPED CONCRETE: INTERLOCKING PLANK, STAINED BEIGE	
	DECORATIVE PAVING 2 STAINED CONCRETE: ASHLAR RANDOM, STAINED BEIGE (VARIEGATED)	
	DECORATIVE PAVING 3 STAINED CONCRETE: BEIGE	N/A
	DECORATIVE PAVING 4 STAMPED CONCRETE: RIVER STONE EMBOSSED, STAINED BEIGE	REF. ARCH.

	LAYER AT PLANT ROOT/BALL COVER AREAS
--	--------------------------------------

david mccaskill design group	
<i>landscape architecture / park, trail and recreation planning</i>	
david@dmccaskilldesign.com 620 E southlake blvd. southlake, tx 76092/ 817.709.2085	
PROJ: COPPELL SERVICE CENTER	
SUBDIVISION: (LIFE SAFETY PARK)	
BLOCK/LOT: LOT 2R/BLOCK 1	
SURVEY/ABSTRACT: 201400050913	
ACREAGE: 2.03 acres	
	MARCH 3, 2015
	LANDSCAPE PLAN