

SEE SURVEY FOR LEGAL DESCRIPTION OF LEASE AREA, ACCESS AND UTILITY EASEMENT

NOTE:
CONTRACTOR SHALL RESTORE AND REPAIR ANY DAMAGED AREAS CAUSED BY CONSTRUCTION TO ORIGINAL OR BETTER CONDITION

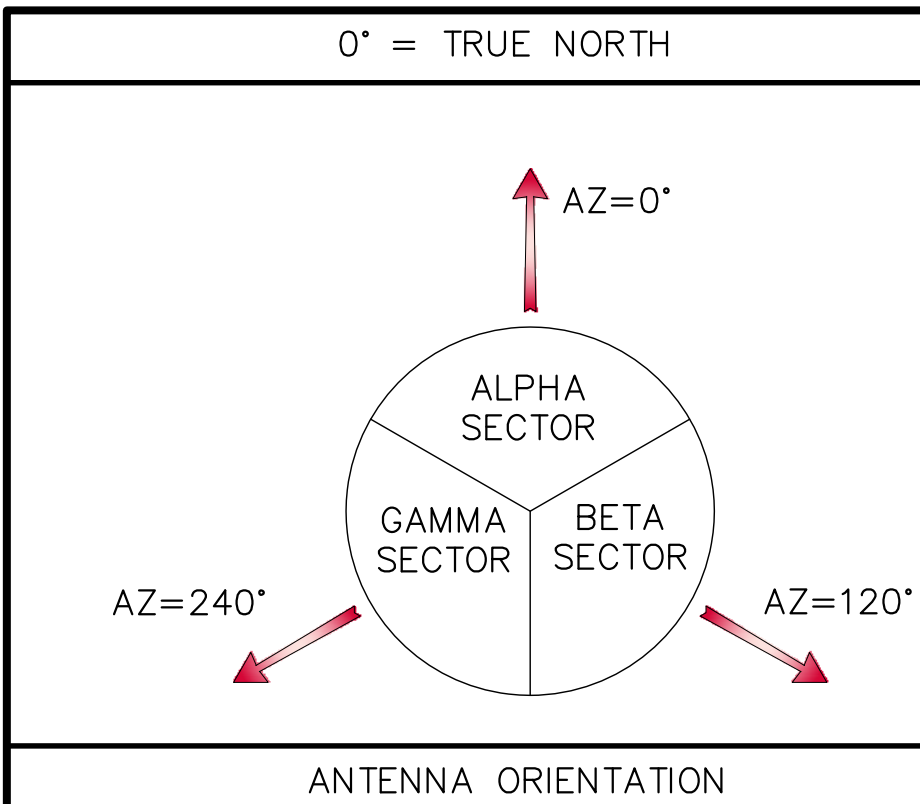
NOTE:
DURING CONSTRUCTION CONTRACTOR TO MAINTAIN AN ORANGE FENCE PERIMETER AROUND THE SITE AT ALL TIMES FOLLOWING CLOSE OF EVERY BUSINESS DAY

1 OVERALL SITE PLAN


SCALE: 1/32" = 1'-0"



UTILITY VERIFICATION NOTE:
CONTRACTOR SHALL VERIFY ALL EXISTING BURIED AND OVERHEAD UTILITIES PRIOR TO EXCAVATION. CONTRACTOR SHALL REPAIR ALL DAMAGED UTILITIES AT HIS OWN COST AND COORDINATE ANY REPAIRS WITH RESPECTIVE UTILITY COMPANY



NO.	DATE	REVISION
F	04/21/15	CITY COMMENTS
E	04/06/15	CITY COMMENTS
D	03/31/15	CITY COMMENTS
C	03/17/15	CITY COMMENTS
B	01/28/15	ISSUED FOR REVIEW
A	9/30/14	ISSUED FOR REVIEW



DATE DRAWN:
9/30/14

DRAWN BY:
J. C. VOIGT

APPROVED BY:
J. GEORGE


NEW SITE BUILD SANDY LAKE

SITE # ID 301560
1005 E SANDY LAKE RD
COPPELL, TX 75019
DALLAS COUNTY



9221 LYNDON B JOHNSON FREEWAY
SUITE 204, DALLAS, TX 75243
PHONE: 972-231-8883
FAX: 866-364-8375
WWW.ALLPROCGI.COM

FIRM REGISTRATION # 8242
ACGI# 14-6390



04/21/15

SHEET NAME
**OVERALL
SITE PLAN**

SHEET NUMBER
C-1