

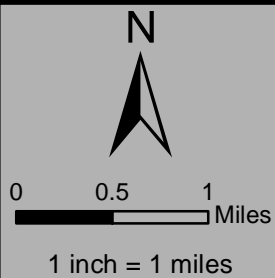
AREA REFERENCED
BY MAP

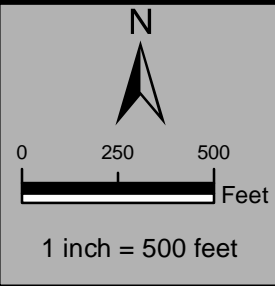
PROLOGIS DEVELOPMENT DRAINAGE IMPROVEMENTS






Created: March 2017
by Kevin R
W:\GIS\Projects\Exhibit Location Maps\Prologis Development LOC

Created in ArcGIS 10.3





-  Drainage Improvements
-  Building
-  Parcel

PROLOGIS DEVELOPMENT DRAINAGE IMPROVEMENTS



Created: March 2017
by Kevin R
W:\GIS\Projects\Exhibit Location Maps\Prologis Development

Created in ArcGIS 10.3