Exhibit B

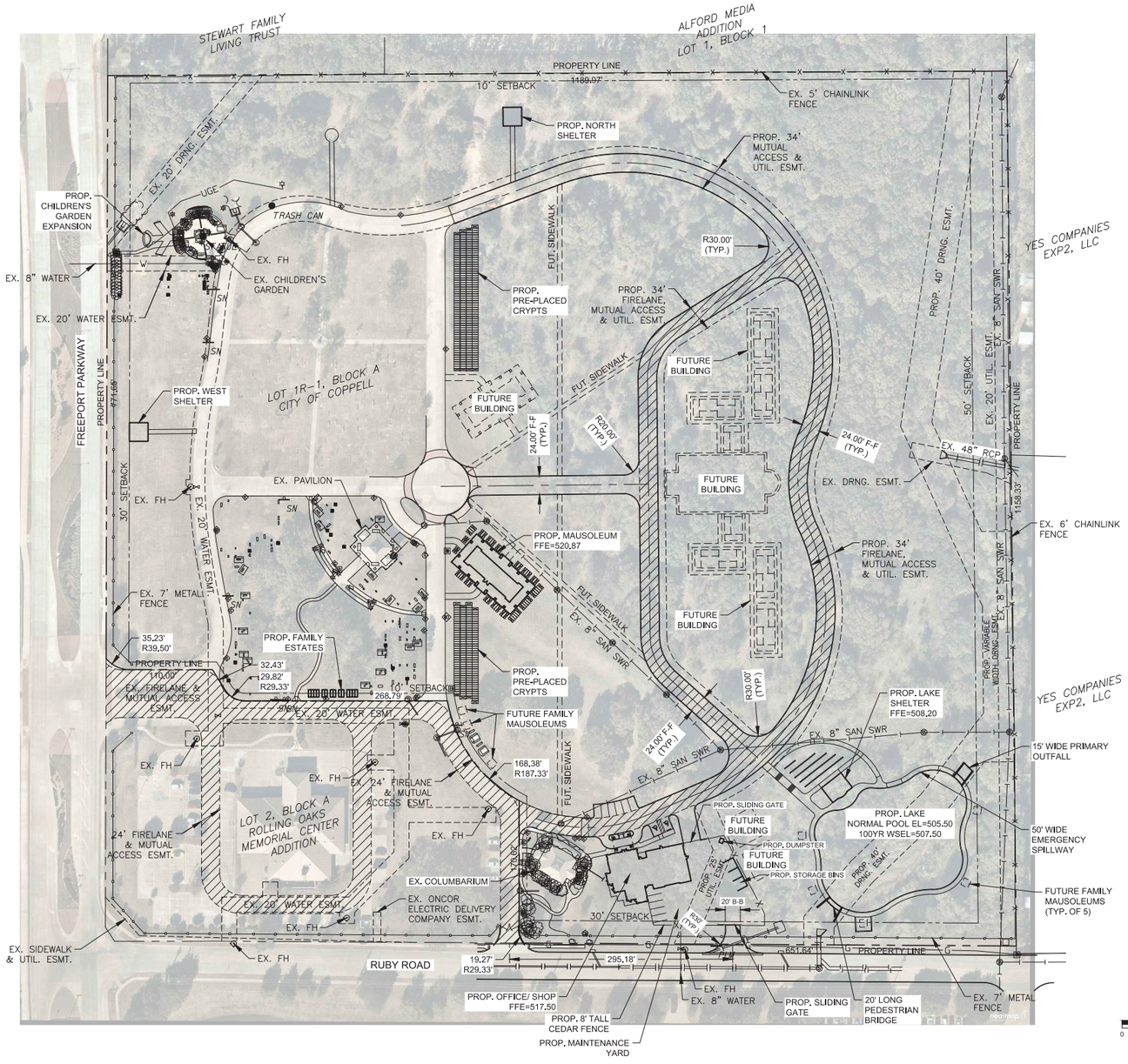

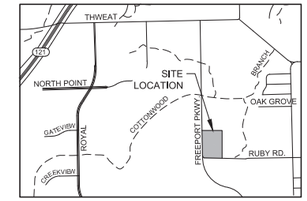

VICINITY MAP

No Scale

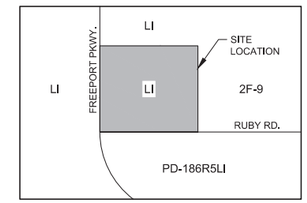

ZONING MAP

No Scale

LEGEND

UGE	EXISTING UNDERGROUND ELECTRIC
G	EXISTING GAS LINE
	EXISTING SANITARY SEWER
	EXISTING STORM WATER SEWER
W	EXISTING WATER LINE
	24' FIRE ACCESS

SCALE: 1"=80'

0 80 160

MKEC

Wichita, KS • 316-684-6803

PROGRESS PRINT NOT FOR CONSTRUCTION

This document is released for the purpose of DRC review under the authority of Bryce L. Barkus, P.E. 101662 on 04/09/2019. It is not to be used for permitting, bidding or construction purposes.

CASE NO. S-1244R-LI, ROLLING OAKS MEMORIAL CENTER

LOT 1R-1, BLOCK A 27.698 ACRES

COPPELL, TEXAS

©2019
MKEC Engineering
All Rights Reserved
www.mkec.com
These drawings and their contents, including, but not limited to, all concepts, designs, & ideas are the exclusive property of MKEC Engineering (MKEC), and may not be used or reproduced in any way without the express consent of MKEC.

FULLY DEVELOPED SITE PLAN

PROJECT NO.	1801010746
DATE	04/09/2019
SCALE	1"=80'

DESIGNED	DRAWN	CHECKED
BLB	BKS	BLB

NO.	REVISION	DATE
C	PER DRC COMMENTS	04/09/19
B	PER DRC COMMENTS	04/03/19

SHEET NO.

C2

PLOTTED: Tuesday, April 09, 2019 @ 01:30PM

J:\PROJECTS\2018\1801010746_COPPELL TX_ROLLING OAKS CEMETERY EXPANSION_1801746 CAD\SHTS\05 CIVIL\SITEEP & ZE SET\181746 F-SITE PLAN PZ\DWG