


PROPOSED NO PARKING ZONES
COVE DR, HEATH LN, McNEAR DR, & SUGARBERRY DR





0 50 100
Feet
1 inch = 100 feet

 Proposed No Parking Zone

PROPOSED NO PARKING ZONES HEATH LN AND MCNEAR DR



Created: March 2020
by Kevin R

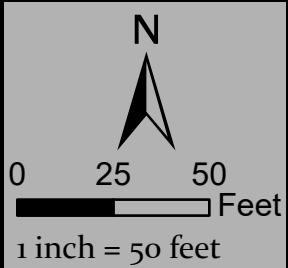
Created in ArcGIS Pro 2.5.0




E Sandy Lake Rd

Proposed No Parking Zone
Approx. 160 LF

Sugarberry Dr



 Proposed No Parking Zone

PROPOSED NO PARKING ZONE SUGARBERRY DR



Created: March 2020
by Kevin R

Created in ArcGIS Pro 2.5.0



0 25 50 Feet

1 inch = 50 feet



Proposed No Parking Zone

PROPOSED NO PARKING ZONE COVE DR



Created: March 2020
by Kevin R

Created in ArcGIS Pro 2.5.0